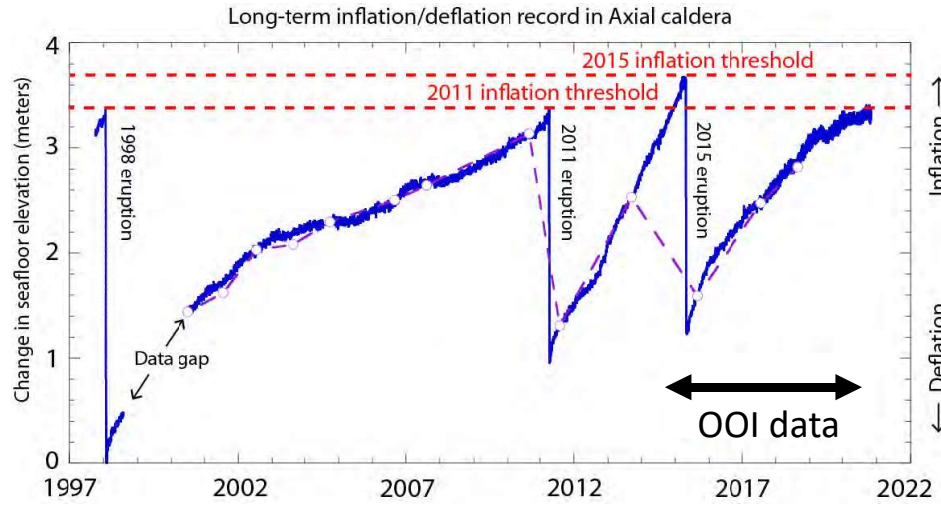
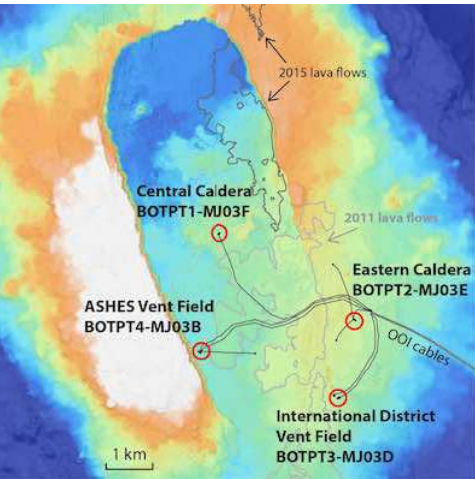


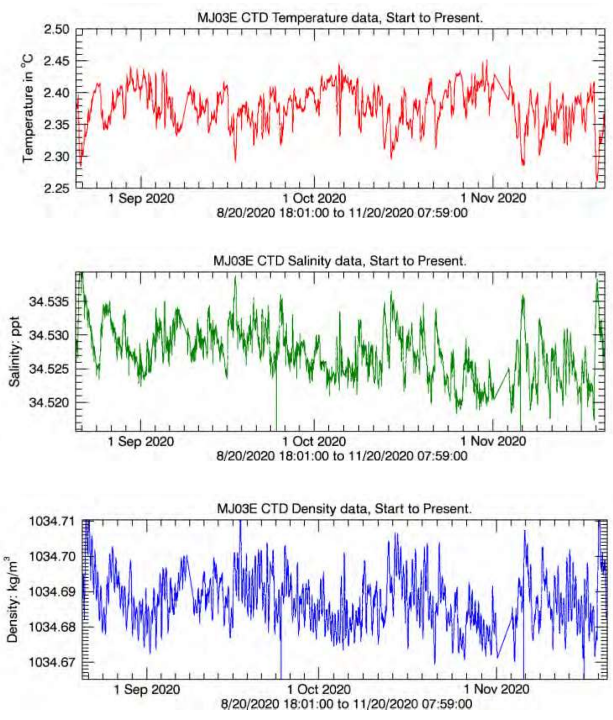
Using real-time OOI BOTPT data for inflation monitoring and eruption forecasting at Axial Seamount

Bill Chadwick, Oregon State University, bill.chadwick@oregonstate.edu

Plots of real-time BOTPT data available on-line at: www.pmel.noaa.gov/eoi/rsn/



New OOI data from Seafloor CTD at Eastern Caldera (MJ03E)



Related presentations at AGU this year:

V043-06 - Chadwick et al. - Repeated short-term deflation events observed during long-term inflation at Axial Seamount

V040-0017 - Caress et al. - Vertical Deformation of the Axial Seamount Summit from Repeated 1-m Scale Bathymetry Surveys Using AUVs

